

HISTORIAN'S TOOLBOX

Name: _____

Geo-Terms Handout

A. isthmus	F. strait	K. delta
B. latitude	G. bay	L. compass
C. canal	H. prime meridian	M. scale
D. peninsula	I. equator	N. legend/key
E. longitude	J. coordinates	

Landforms:

1.

2.

3.

4.












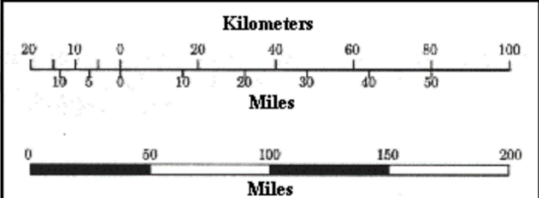
5.

6.

Lock Type	Length	Draft	Max Vessel
Existing Locks	294.1m (965')	12.84m (42')	4,400 TEU's
New Locks	427m (1400')	15.2m (50')	12,000 TEU's

HISTORIAN'S TOOLBOX

Geography terms:

<p>___ 7.</p> 	<p>___ 8.</p> 
<p>___ 9. 0° longitude</p>	<p>___ 10. 0° latitude</p>
<p>___ 11.</p> <ul style="list-style-type: none">  Emergency Telephone  Campground  Picnic Area  Gravel Road  Secondary Highway  Primary Highway  Water  Forest 	<p>___ 12.</p> 
<p>___ 13.</p> 	<p>___ 14. Example of this term: (10° N, 15° E)</p>